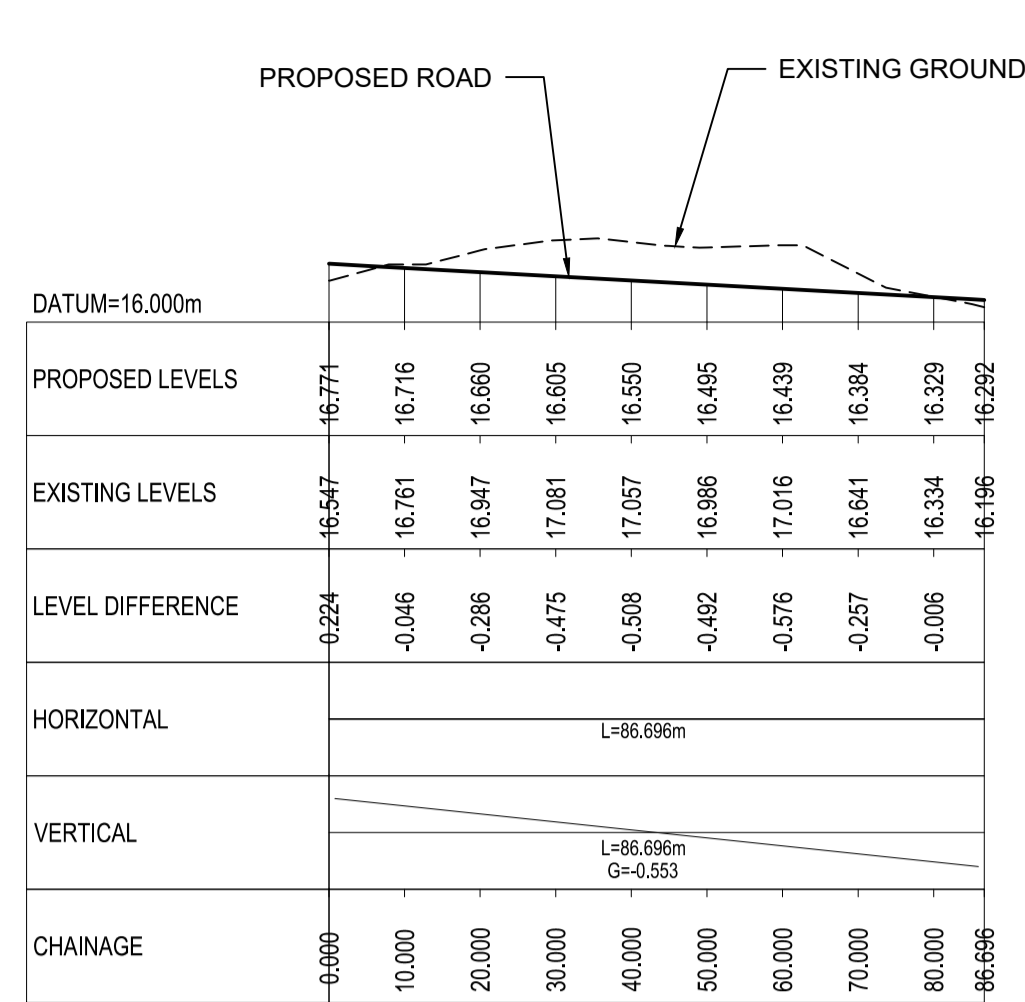


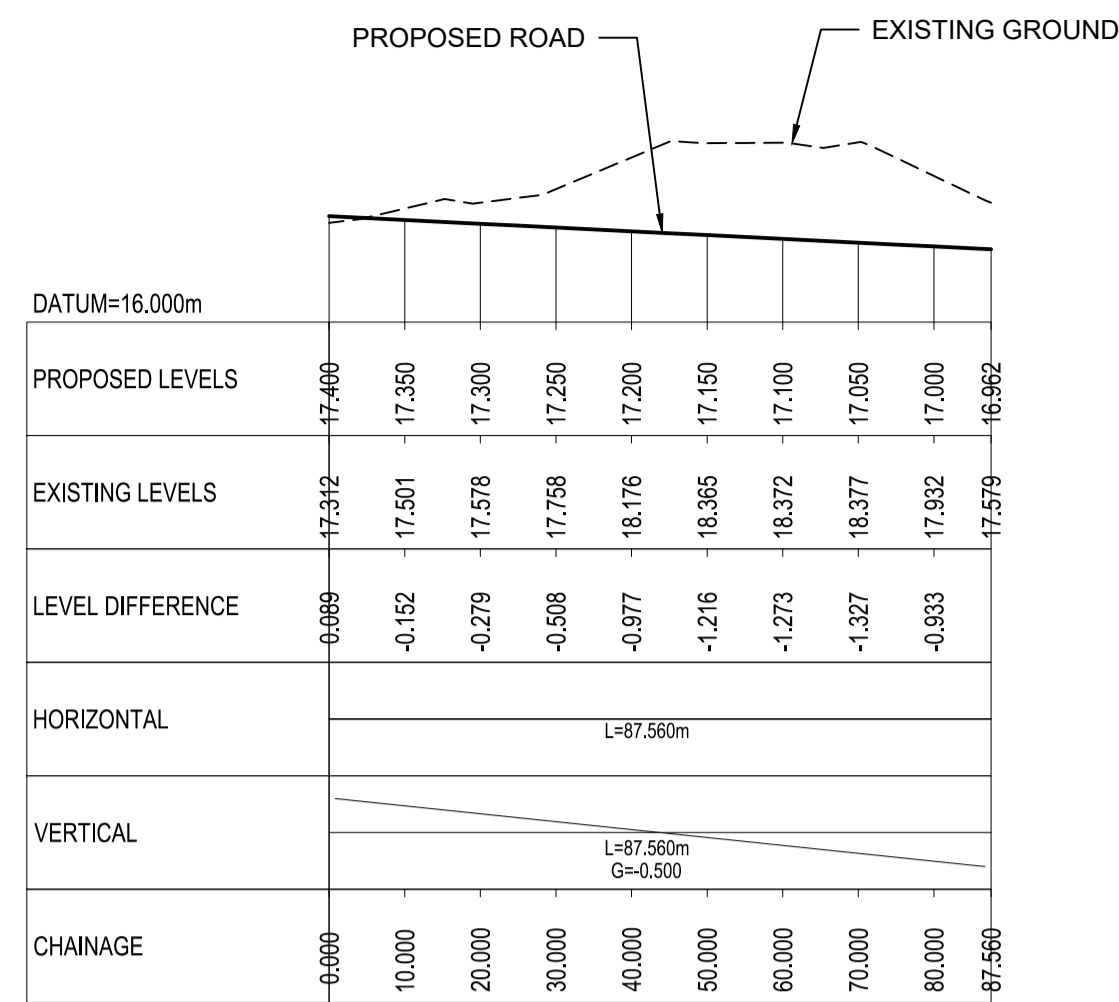
A1

DO NOT SCALE



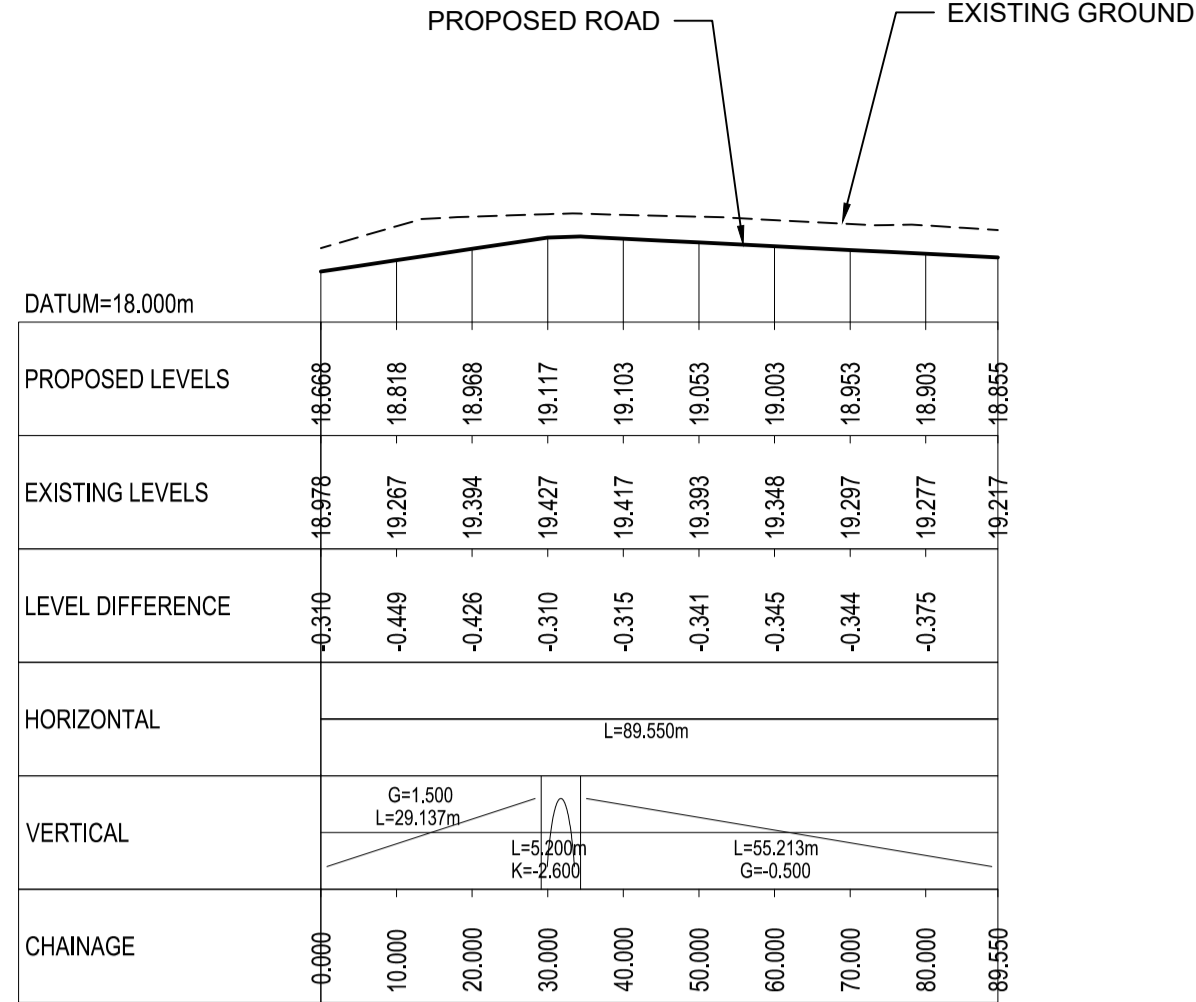
LONG SECTION MC23

SCALE: H 1:1000, V 1:100 at A1
H 1:2000, V 1:200 at A3



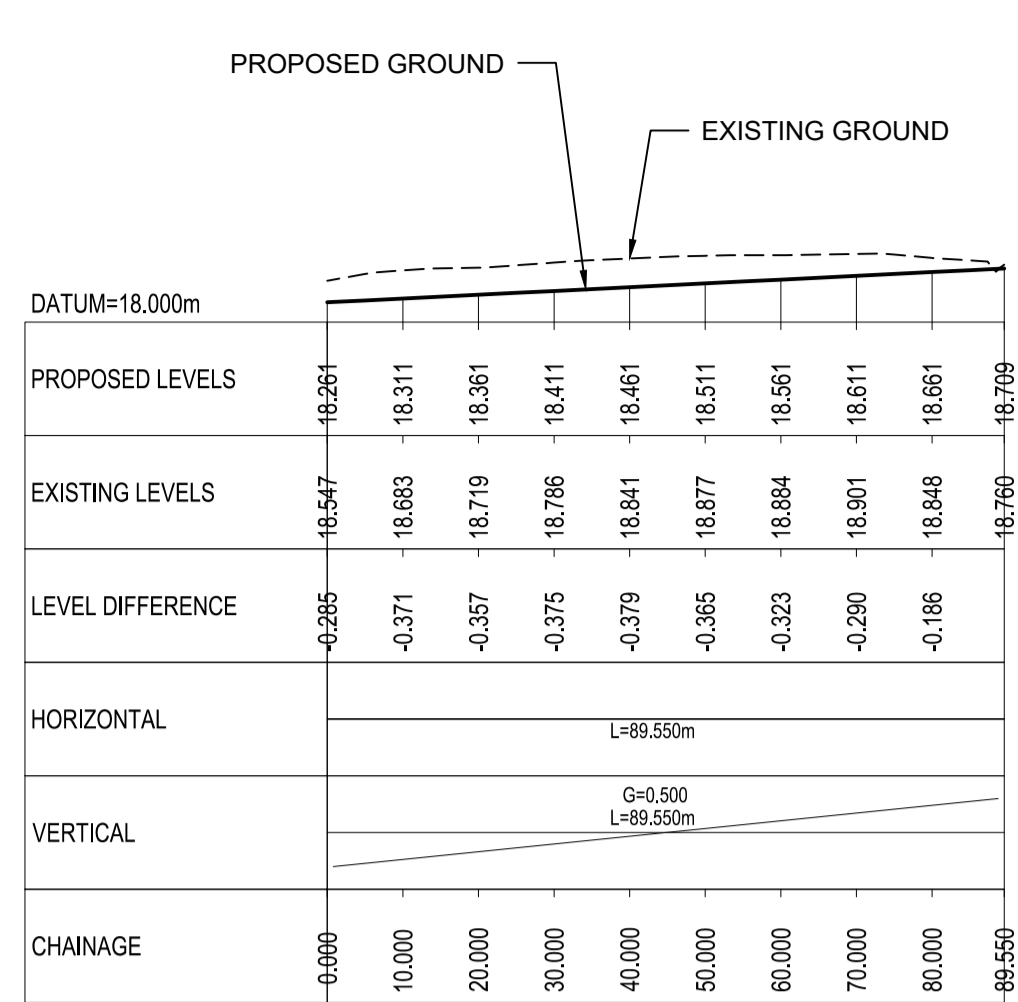
LONG SECTION MC24

SCALE: H 1:1000, V 1:100 at A1
H 1:2000, V 1:200 at A3



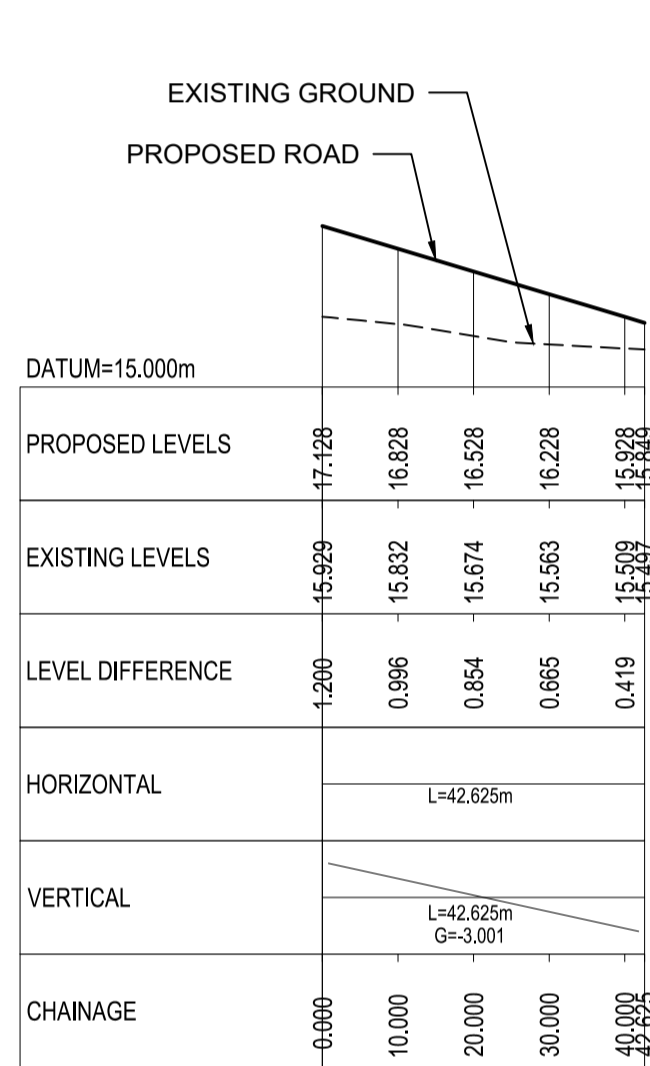
LONG SECTION MC25

SCALE: H 1:1000, V 1:100 at A1
H 1:2000, V 1:200 at A3



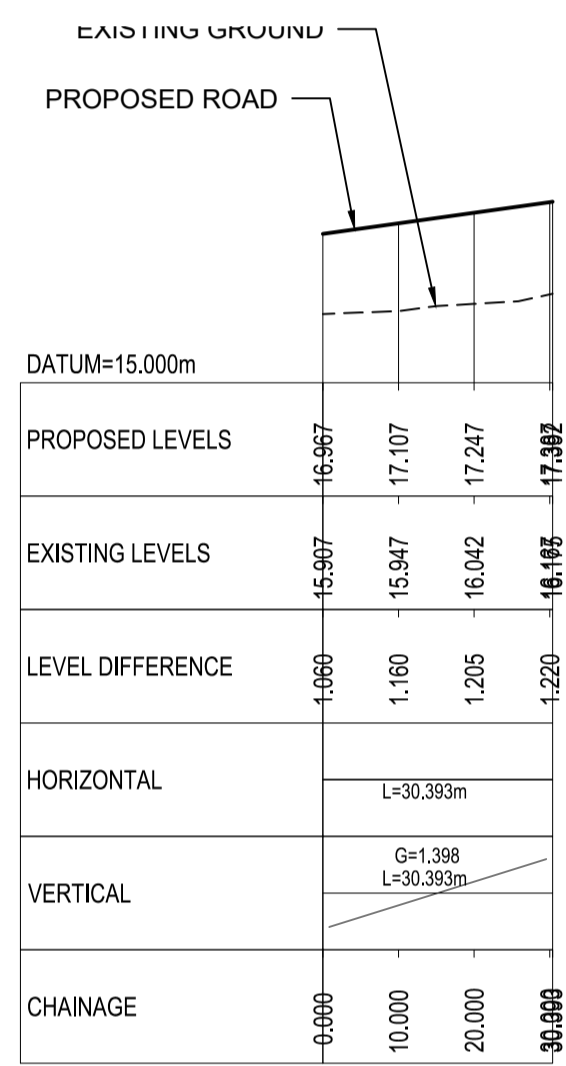
LONG SECTION MC26

SCALE: H 1:1000, V 1:100 at A1
H 1:2000, V 1:200 at A3



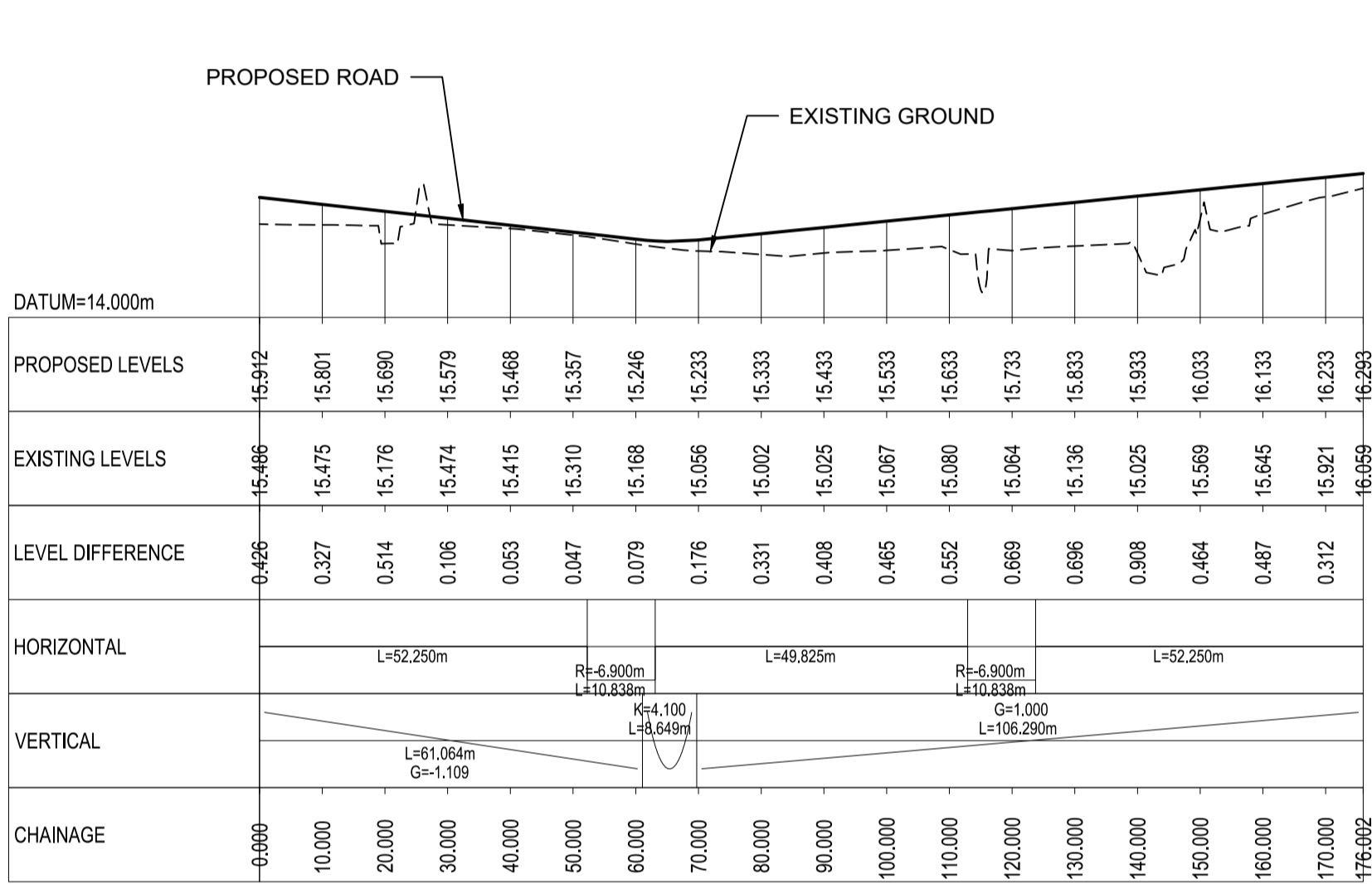
LONG SECTION MC30

SCALE: H 1:1000, V 1:100 at A1
H 1:2000, V 1:200 at A3



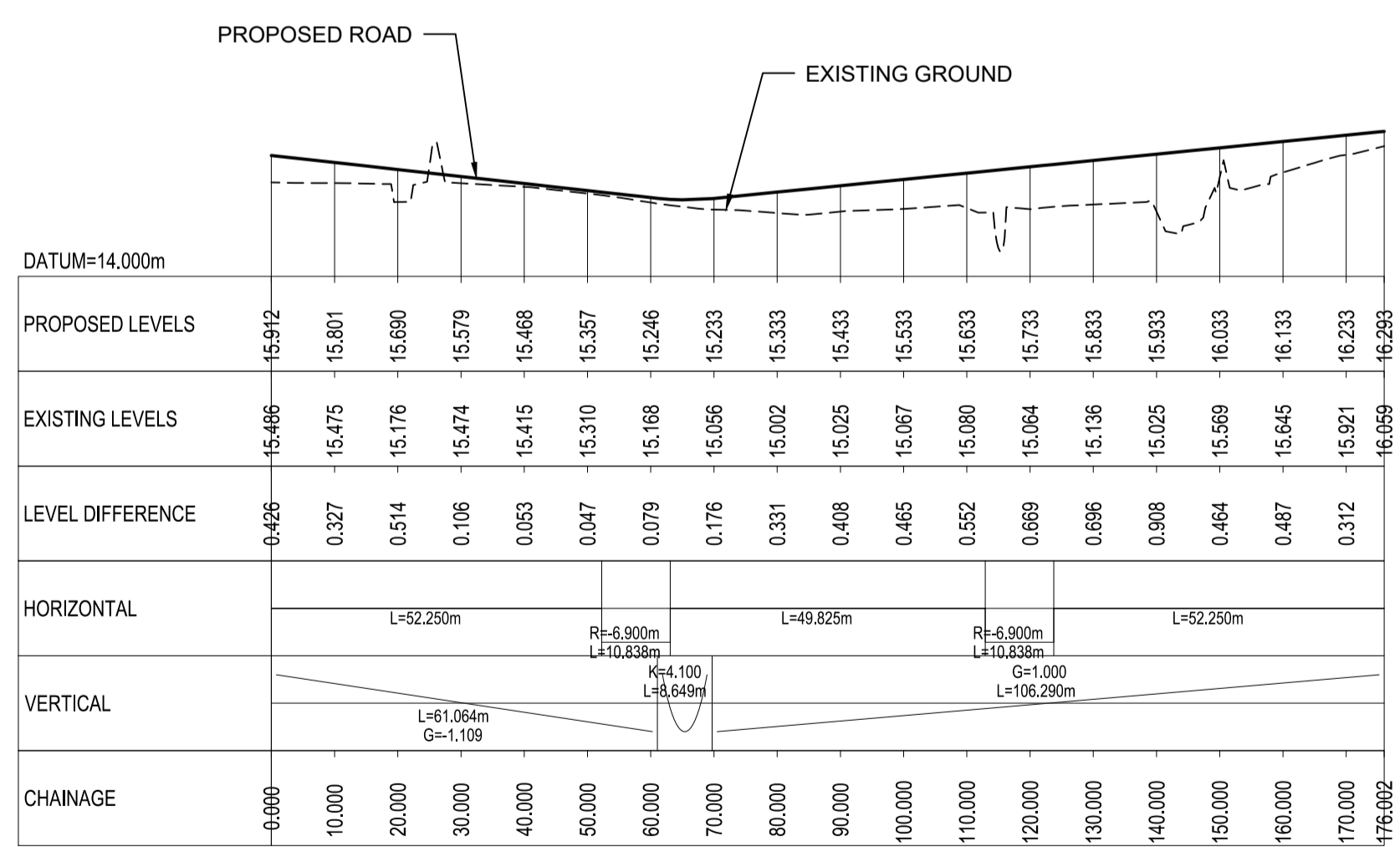
LONG SECTION MC31

SCALE: H 1:1000, V 1:100 at A1
H 1:2000, V 1:200 at A3



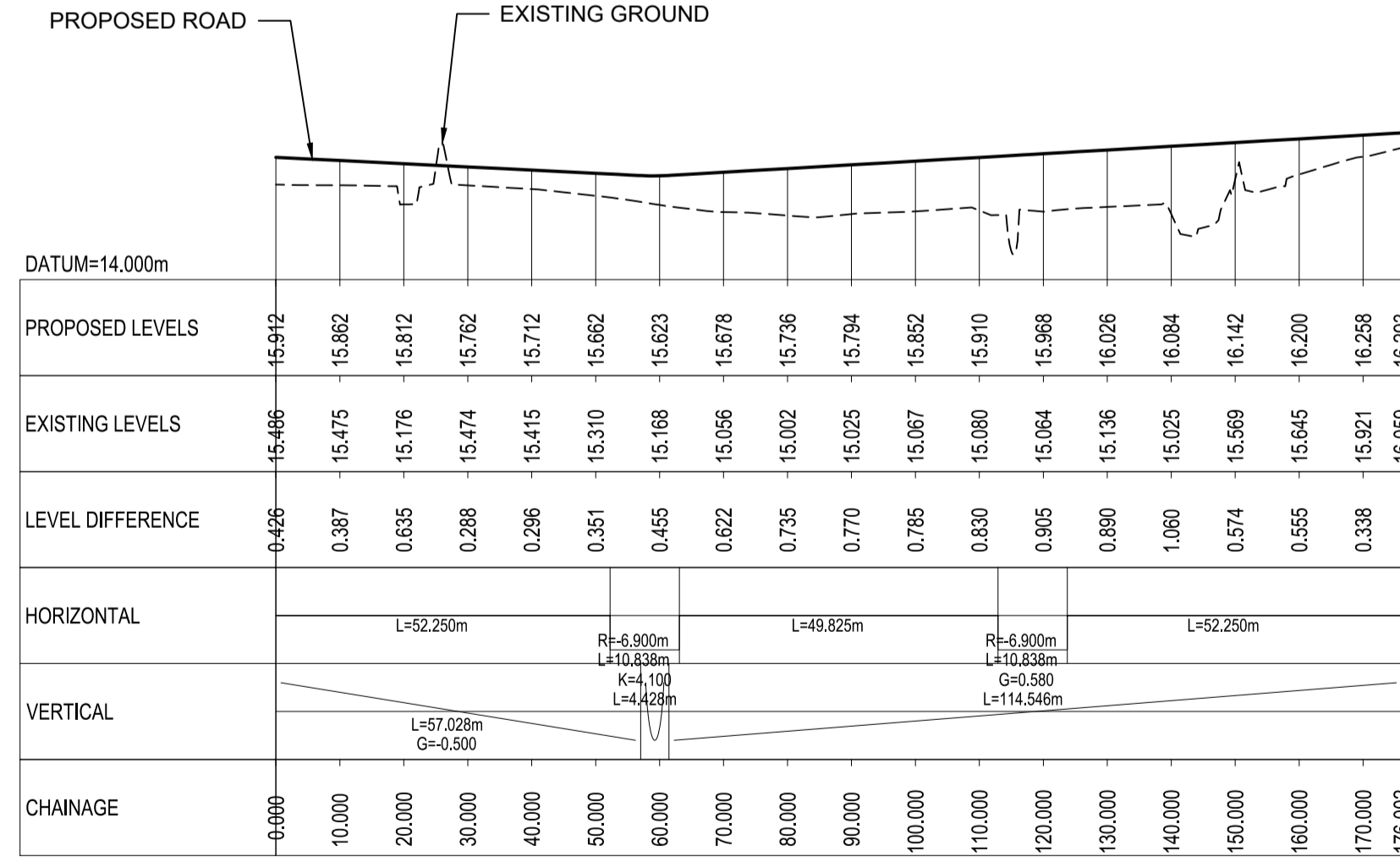
LONG SECTION MC32

SCALE: H 1:1000, V 1:100 at A1
H 1:2000, V 1:200 at A3



LONG SECTION MC33

SCALE: H 1:1000, V 1:100 at A1
H 1:2000, V 1:200 at A3



LONG SECTION MC40

SCALE: H 1:1000, V 1:100 at A1
H 1:2000, V 1:200 at A3

GENERAL NOTES

1. ALL DIMENSIONS ARE IN MILLIMETRES UNLESS NOTED OTHERWISE
2. ONLY WRITTEN DIMENSIONS SHALL BE USED. NO DIMENSIONS SHALL BE SCALED FROM THE DRAWINGS
3. ALL LEVELS ARE IN METRES AND ARE TO MALIN HEAD DATUM
4. ALL COORDINATES ARE IN METRES AND ARE TO IRISH TRANSVERSE MERCATOR
5. DRAWINGS ARE TO BE READ IN CONJUNCTION WITH THE SPECIFICATION

© ORDNANCE SURVEY IRELAND LICENSE No. AR 0082518
ORDNANCE SURVEY IRELAND & GOVERNMENT OF IRELAND

File: 5154251_HTR_DR_0202.dwg
Date: Oct 30, 2019 - 8:46am
Plotted by: jwsh

| | | | | | |
|-----|-----------------------|----|----------|-------|------|
| B | PLANNING SUBMISSION | AK | 29.10.19 | JW | KB |
| A | FINAL CLIENT APPROVAL | JW | 08.10.19 | JW | KB |
| - | FOR PLANNING | AK | 26.06.19 | JW | KB |
| Rev | Description | By | Date | Chk'd | Auth |

ATKINS
Member of the SNC-Lavalin Group

Atkins House, 150-155 Airside
Business Park, Swords, Co. Dublin
Tel (+353) 01 810 8000
Fax (+353) 01 810 8001

Unit 2B, 2200 Cork Airport
Business Park, Cork
Tel (+353) 021 429 0300
Fax (+353) 021 429 0360

2nd Floor Technology House
Parkmore Technology Park, Galway
Tel (+353) 091 786 0350
Fax (+353) 091 779 830

Client: **AEVAL**

Project: **WOODBROOK PHASE 1**

| | | | |
|---------------------------------|--|--|-----------------------|
| Purpose: PLANNING | | Title: PHASE 1 PROPOSED LONG SECTION SHEET 2 OF 3 | |
| Original Scale: AS SHOWN | Design/Drawn: RG | Checked: JW | Authorised: KB |
| Date: 07.08.18 | Date: 07.08.18 | Date: 07.08.18 | Date: 07.08.18 |
| Status: P | Drawing Number: 5154251 / HTR / DR / 0202 | Rev: B | |